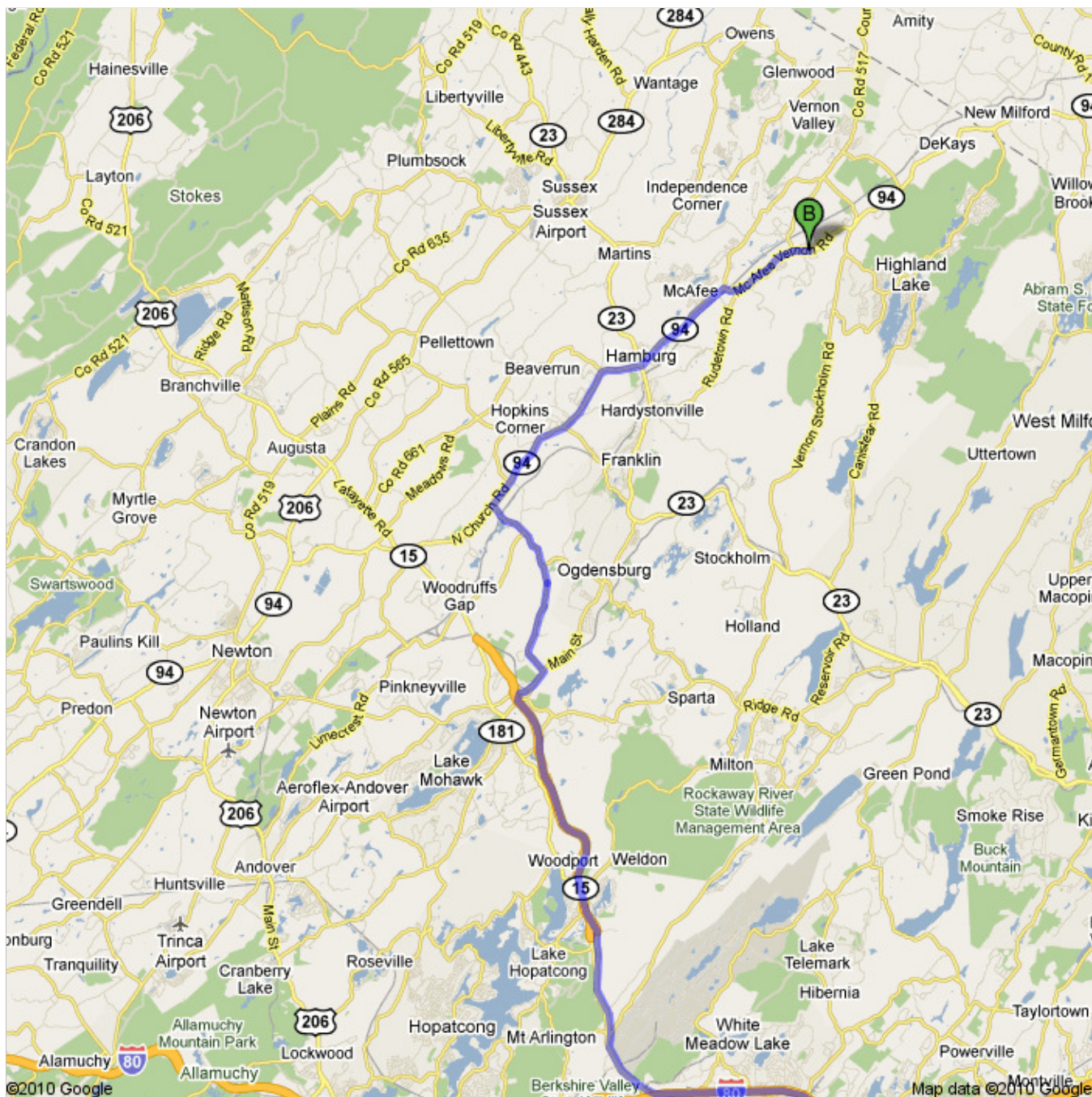





**Directions to Mountain Creek**


**35.8 mi – about 53 mins**

**SUGGESTED ROUTE FROM PARSIPPANY TO MINIMIZE RUSH HOUR TRAFFIC**



 Parsippany, NJ

1. Head **north** on **Hillside Terrace** toward **Greenhill Rd** go 0.2 mi  
total 0.2 mi
-  2. Take the 1st **left** onto **Greenhill Rd** go 394 ft  
total 0.2 mi
-  3. Turn **right** at **Parsippany Rd**  
About 1 min go 0.4 mi  
total 0.7 mi
-  4. Turn **left** at **Littleton Rd/US-202 S**  
Continue to follow US-202 S  
About 2 mins go 0.6 mi  
total 1.3 mi
-  5. Take the **I-80 W** ramp on the **left**  
About 1 min go 0.3 mi  
total 1.6 mi
-  6. Continue toward **I-80 W** and merge onto **I-80 W**  
About 7 mins go 7.9 mi  
total 9.5 mi
-  7. Take exit **34B** to merge onto **NJ-15 N** toward **Jefferson/Sparta**  
About 13 mins go 10.7 mi  
total 20.1 mi
-  8. Take the **County Rd 517** exit toward **Sparta/Franklin** go 0.2 mi  
total 20.3 mi
-  9. Turn **right** at **Co Rd 517**  
About 2 mins go 0.8 mi  
total 21.1 mi
-  10. Take the 2nd **left** onto **W Mountain Rd**  
About 8 mins go 4.4 mi  
total 25.4 mi
-  11. Turn **right** to stay on **W Mountain Rd** go 0.3 mi  
total 25.8 mi
-  12. Turn **right** at **N Church Rd/NJ-94 N**  
Continue to follow NJ-94 N  
About 13 mins go 7.7 mi  
total 33.5 mi
-  13. Turn **right** at **Co Rd 517/Mc Afee Vernon Rd/NJ-94 N**  
Continue to follow Mc Afee Vernon Rd/NJ-94 N  
Destination will be on the left  
About 4 mins go 2.3 mi  
total 35.8 mi

 Mountain Creek

These directions are for planning purposes only. You may find that construction projects, traffic, weather, or other events may cause conditions to differ from the map results, and you should plan your route accordingly. You must obey all signs or notices regarding your route.

Map data ©2010 Google

Directions weren't right? Please find your route on [maps.google.com](http://maps.google.com) and click "Report a problem" at the bottom left.